



# NEIGHBOURHOOD PROFILE - DUNBAR-SOUTHLANDS

Nestled in the Southwest corner of Vancouver, Dunbar-Southlands has a town-and-country feel. Old trees arch over quiet residential streets, and a number of small storefronts along Dunbar Street have been established for more than 50 years. Bordered by 2,000 acres of forest to the West and equestrian acreages, urban farms, and golf courses along the Fraser River to the South, there is no shortage of nature here.

Dunbar-Southlands is one of the city's lowest-density neighbourhoods and consists almost exclusively of single-family homes and duplexes. A great sense of community exists here - where public events and festivals, garage sales, and block parties are commonplace.



**15-20 MIN**  
PUBLIC TRANSIT  
**10-15 MIN**  
CAR  
**COMMUTE TO UBC**

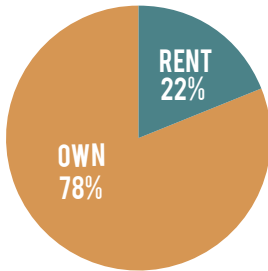
**10** PARKS  
**3** PLAYGROUNDS  
**3** DOG PARK  
**PARKS**

**62**  
WALKABILITY SCORE  
**WALKABILITY**

**1** PUBLIC LIBRARY  
**1** COMMUNITY CENTRE  
**2** GOLF COURSES  
**AMENITIES**

## HOUSING

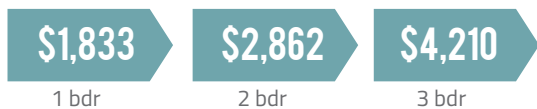
### OWN VS. RENT




### BENCHMARK PRICE



### AVERAGE MONTHLY RENT



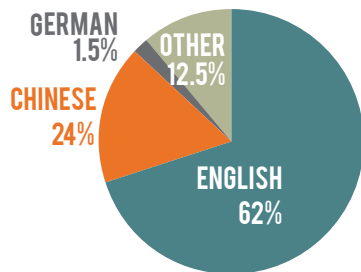
### DWELLING TYPE



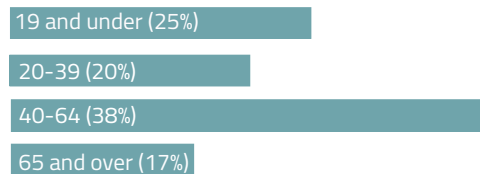
## DEMOGRAPHICS

**18.2%**  
1 PERSON HOUSEHOLDS  
**2.8** PERSON  
AVG. HOUSEHOLD SIZE  
**FAMILIES**

### MOTHER TONGUE



### AGE GROUPS



**MEDIAN HOUSEHOLD INCOME** **\$104,450**

SOURCES: Demographic data from Canada 2016 Census. Rent data from Canada Mortgage and Housing Corporation Rental Market Report (2024). Benchmark price data from Real Estate Board of Greater Vancouver (December 2024).



# PUBLIC SCHOOLS

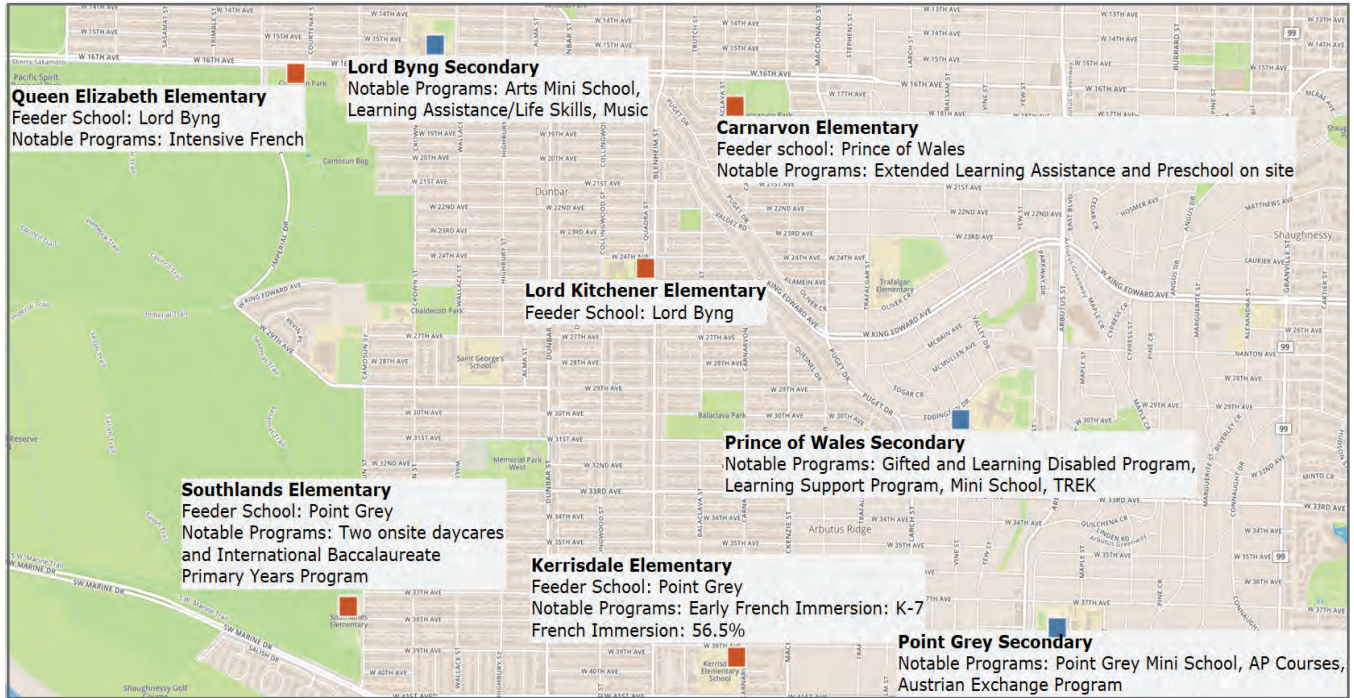


Photo credit: Kassandra Darbel



Photo credit: Kassandra Darbel



Photo credit: Kassandra Darbel



Photo credit: Kassandra Darbel